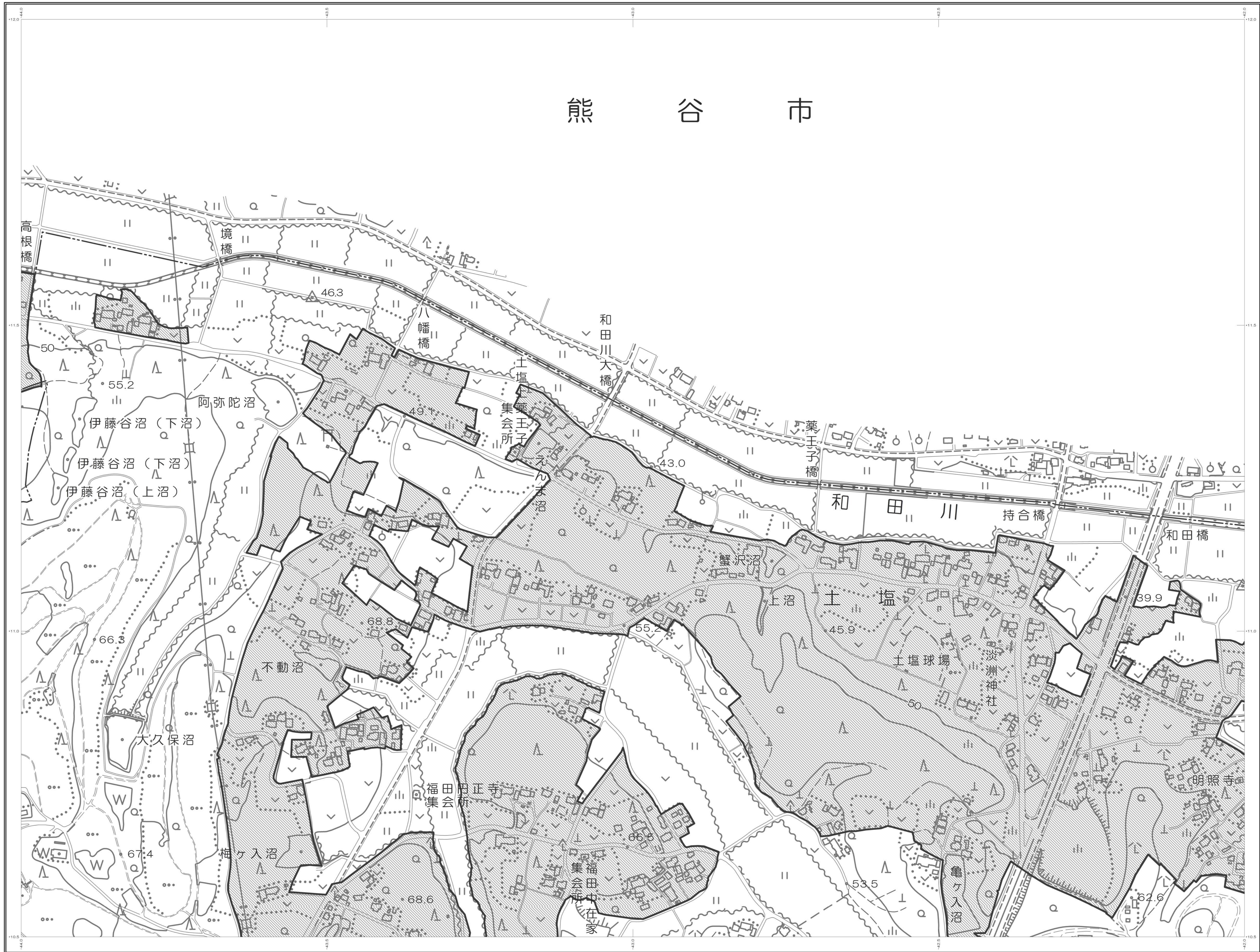
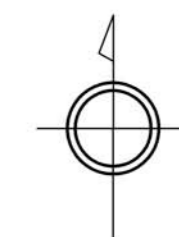
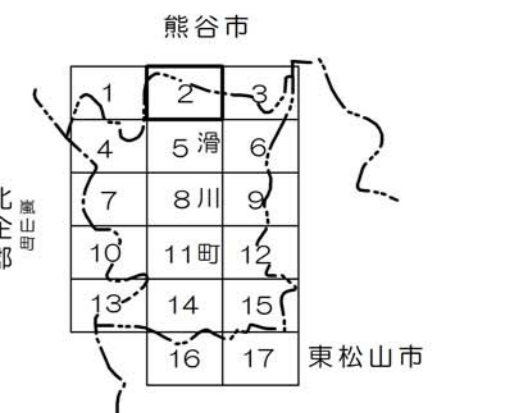


滑川町 No. 2

熊谷市



索引図



記号

Legend table with various symbols and their corresponding labels for land use, infrastructure, and other features.

凡例

Legend table with text descriptions for various land use zones and symbols.

2

Table with dates and corresponding symbols for planning periods.

熊谷市 熊谷区

縮尺 1:2,500

「この図面は、国土利用計画の図面をうけて作成されたものである」

滑川町